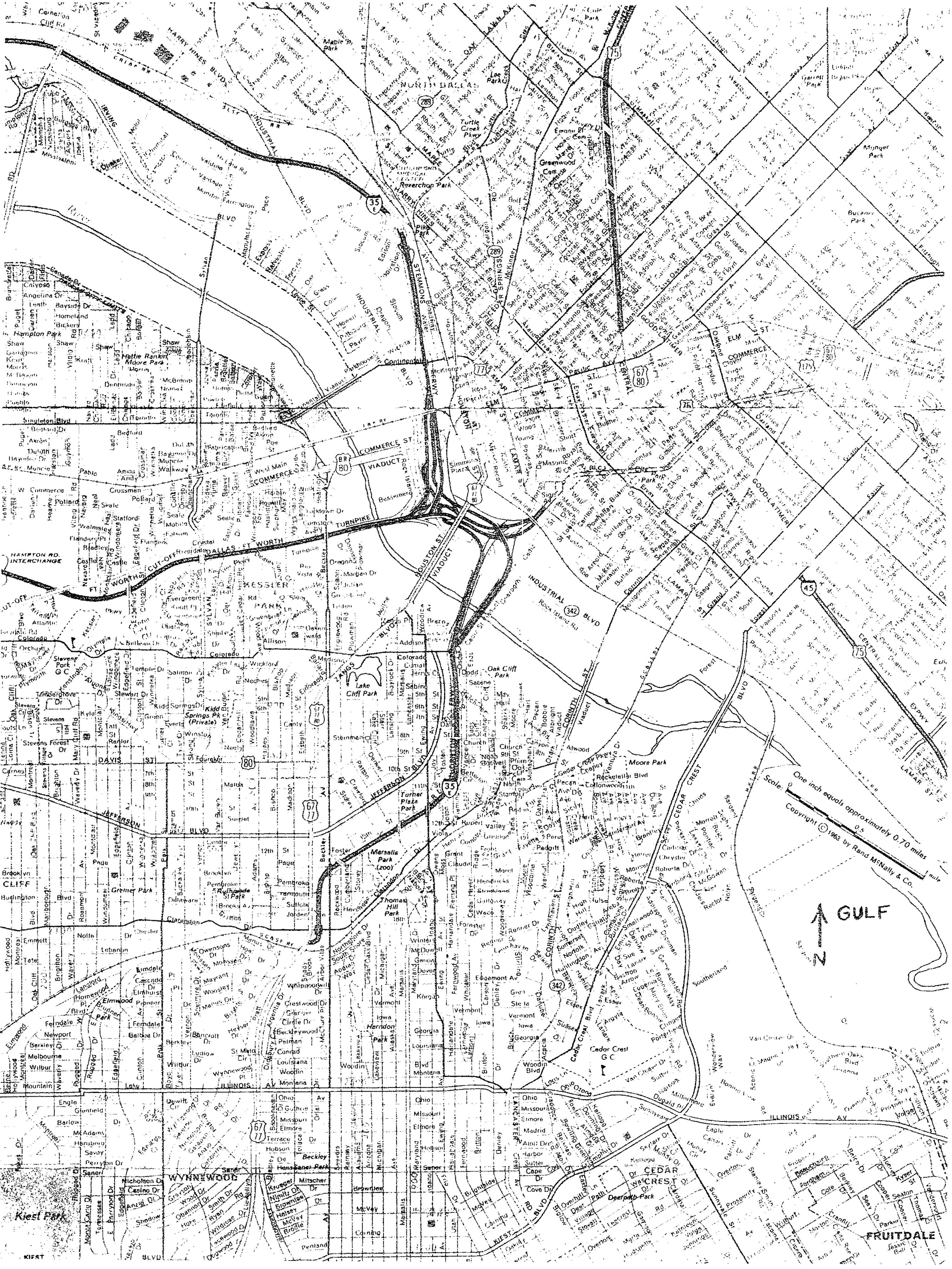
GULF
N
Scale: One inch equals approximately 0.70 miles
0
0.5
mile
Copyright © 1963 by Rand McNally & Co.
NORTH DALLAS
HARRY HINES BLVD
INDUSTRIAL
STEMMONS FRWY
CEDAR SPRINGS
Reverchon Park
Greenwood Cem
Lee Park
Turtle Creek Pkwy
Munger Park
Buckner Park
CENTRAL EXPWY
GOOD-LATIMER EXPWY
ELM ST
COMMERCE ST
MAIN
CONTINENTAL
HOUSTON ST VIADUCT
COMMERCE ST VIADUCT
DALLAS-FT WORTH TURNPIKE
FT WORTH CUT-OFF
HAMPTON RD. INTERCHANGE
KESSLER PARK
SYLVAN
INDUSTRIAL BLVD
CORINTH ST
LAMAR
CEDAR CREST BLVD
Moore Park
Oak Cliff Park
Lake Cliff Park
Kidd Springs Pk (Private)
Stevens Park G C
Turner Plaza Park
Marsalis Park (zoo)
Thomas Hill Park
Herndon Park
Cedar Crest G C
Greiner Park
Hattie Rankin Moore Park
Hampton Park
JEFFERSON BLVD
DAVIS ST
ILLINOIS AV
LANCASTER
WYNNEWOOD
CEDAR CREST
FRUITDALE
Kiest Park
KIEST BLVD
Deerpath Park
Beckley
35E
45
75
77
67
80
175
289
342

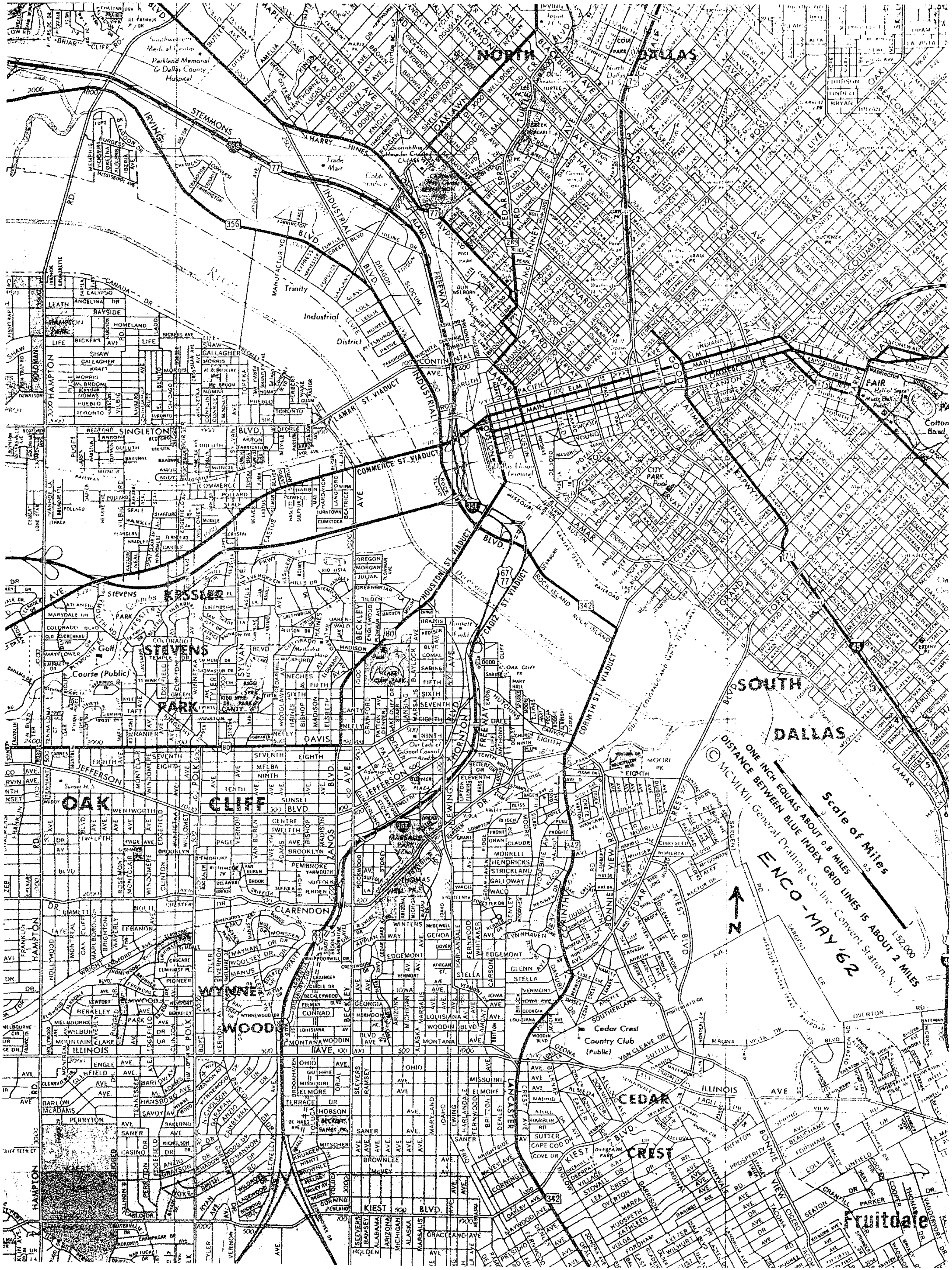
NORTH
DALLAS
Southwestern Medical Center
Parkland Memorial & Dallas County Hospital
STEMMONS
IRVING
HARRY HINES
Trade Mart
INDUSTRIAL BLVD.
FREEWAY
Trinity River
Trinity Industrial District
CONTINENTAL
COMMERCE ST VIADUCT
LAMAR ST. VIADUCT
HOUSTON ST. VIADUCT
CADIZ ST. VIADUCT
CORINTH ST. VIADUCT
Dallas Union Terminal
CITY PARK
FAIR
Cotton Bowl
KESSLER
STEVENS PARK
Golf Course (Public)
OAK CLIFF
Marsalis Park
Thomas Hill Pk.
WYNNE WOOD
SOUTH DALLAS
Cedar Crest Country Club (Public)
CEDAR CREST
Fruitdale
ILLINOIS AVE
DAVIS
JEFFERSON
KIEST BLVD.
HAMPTON RD.
Scale of Miles
ONE INCH EQUALS ABOUT 0.8 MILES
DISTANCE BETWEEN BLUE INDEX GRID LINES IS ABOUT 2 MILES
1:52,000
© MCMLXII, General Drafting Co. Inc. Convent Station, N.J.
ENCO-MAY '62
N

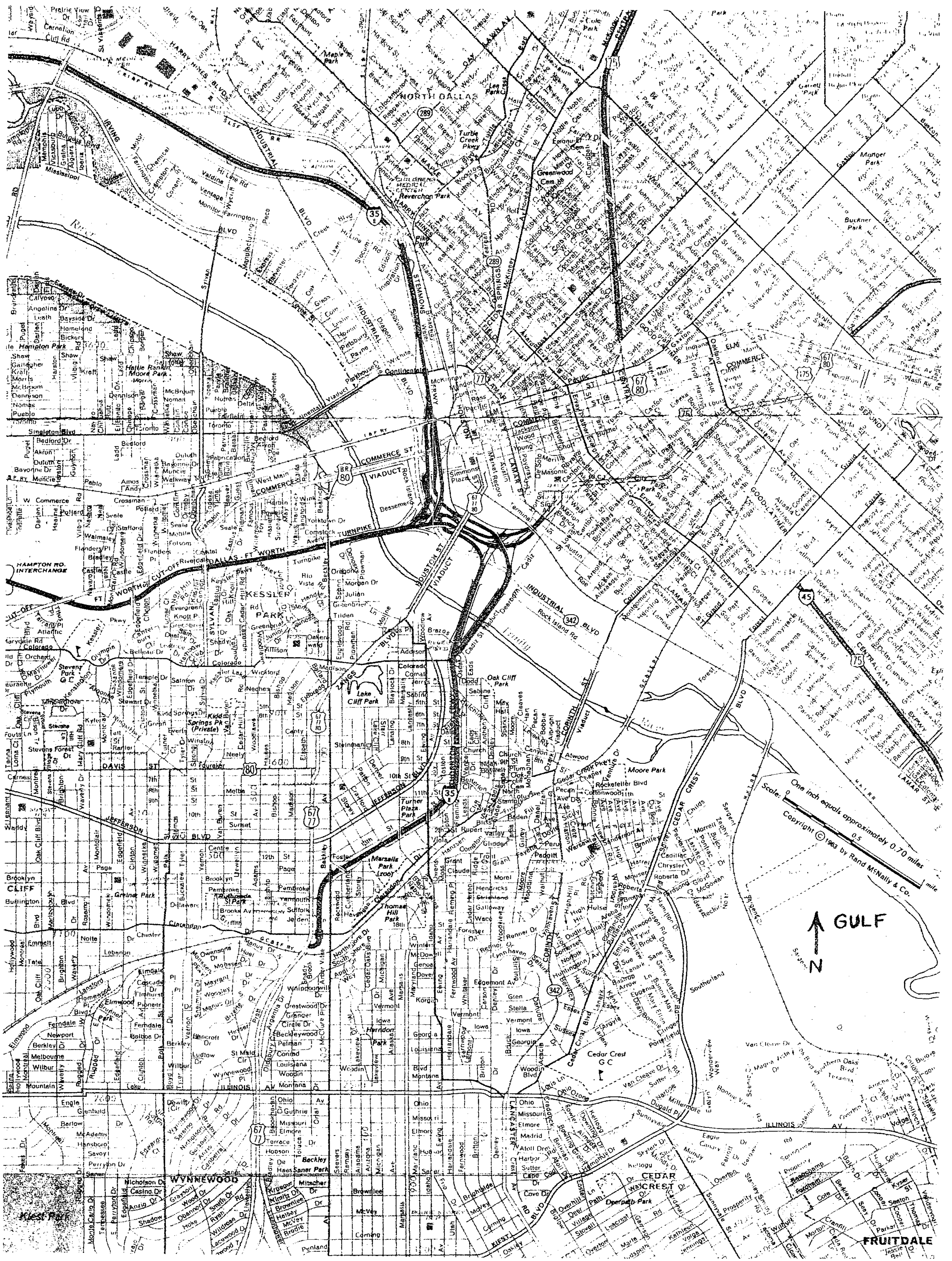
NORTH DALLAS
Maple Park
Turtle Creek Pkwy
Lee Park
Reverchon Park
Pike Park
Greenwood Cem
Hampton Park
Hattie Rankin Moore Park
Buckner Park
Munger Park
Garrett Park
HAMPTON RD. INTERCHANGE
DALLAS - FT WORTH TURNPIKE
FT WORTH CUT-OFF
KESSLER PARK
Stevens Park G C
Kidd Springs Pk (Private)
Lake Cliff Park
Oak Cliff Park
Moore Park
Turner Plaza Park
Marsalis Park Zoo
Thomas Hill Park
Greiner Park
Elmwood Brunner Park
Harrison Park
Cedar Crest G C
Backley Saner Park
Overpath Park
CEDAR CREST
WYNNEWOOD
Kiest Park
FRUITDALE
OAK CLIFF
INDUSTRIAL BLVD
HARRY HINES BLVD
CENTRAL EXPWY
GOOD-LATIMER EXPWY
R L THORNTON FRWY
ILLINOIS AV
JEFFERSON BLVD
DAVIS ST
CEDAR CREST BLVD
LANCASTER RD
KIEST BLVD
35E
67 80
67 77
75
45
175
80
289
342
Scale:
One inch equals approximately 0.70 miles
0
0.5
mile
Copyright © 1963 by Rand McNally & Co.
GULF
N

INDEX TO MAP OF DOWNTOWN DALLAS

▨ PRINCIPAL HOTELS

Adolphus	J-2
Baker	J-2
Dallas	H-2
Lawrence	H-2
Maurice	H-2
Mayfair	J-1
Sheraton Dallas	K-1
Southland	J-2
Statler Hilton	J-2
Travis	J-3
White Plaza	J-2
Whitmore	H-2

☐ PRINCIPAL STORES

Dreyfus & Son	J-2
Kahn, E. M.	H-2
Neiman-Marcus	J-2
Sanger-Harris	H, J-2
Titche's	J-2
Volk	J-2

+ CHURCHES

Central Baptist	J-3
Church of Christ	K-1
City Temple Presbyt.	J-1
First Baptist	J-1
First Church of Christ Scientist	J-3
First Methodist	J-1
First Presbyterian	K-2
Good Street Baptist	K-1

▨ PUBLIC BUILDINGS

City Hall	K-2
County Court House	H-2
County Criminal Courts	H-2
County Records	H-2
Federal Reserve Bank	J-2
Internal Revenue Service	K-2
Memorial Auditorium	J-3
Public Library	J-2
U.S. Post Office & Court House	J-1
U.S. Terminal Annex	H-2
V. A. Regional Office	J-1

☐ PRINCIPAL OFFICE BUILDINGS

Adolphus Tower	J-2
Atlantic	J-1
Blue Cross	K-2
Burt	J-1
C. of C.	J-2
Commerce	H-2
Corrigan Towers	J-2
Cotton Exchange	J-1
D.A.C.	J-2
Dallas Federal Savings	J-2
Dallas Power & Light	J-2
Dal-Tex Mart	H-2
Davis	J-2
Empire State Bank	J-2
Employers Insurance	J-2
Fidelity	H-2
Fidelity Union Life	J-2
First National Bank	J-2
511 N. Akard	J-1
1416 Commerce	J-2
Gibraltar Life	J-1
Great Nat'l Life	J-2
Gulf States	J-2
Hartford	J-1
Interurban	J-2
Kirby	J-2
Life of America	J-2
Lone Star Gas	J-2
Lowich	J-3
Magnolia	J-2
Medical Arts	J-2
Mercantile Bank	[illegible]
Mercantile Continental	J-2
Mercantile Dallas	J-2
Mercantile Securities	J-2
National Bankers Life	J-2
Praetorian	J-2
Reliance Life	J-1
Republic Nat. Bank	J-2
Reserve Life	J-2
Rio Grande Nat.	J-2
Santa Fe	H-2
Simons	J-2
Southland Center	K-1
Southwestern Life	J-2
Telephone	J-2
Texaco	J-2
Texas Bank	H-2
Tower Petroleum	J-2
Trinity Universal	J-1
211 N. Ervay	J-2
United Fidelity	H-2
Vaughn	J-2
Wholesale Merchants	H-2
Wilson	J-2

▨ OTHER FEATURES

Capri Theater	K-2
Dallas College	J-1
Dealey Plaza	H-2
Elks Club	K-2
Ferris Plaza	H-2
Greyhound Bus	H-2
Heliport	H-2
Humble Area Office	K-1
Jewish Community Center	K-3
John Neely Bryan Cabin (First Home in Dallas)	H-2
Majestic Theatre	K-2
Masonic Temple	K-2
Merchandise Mart	J-2
Morning News	H-2
Municipal Produce Market	K-3
B. R. Crozier High School	K-1
Palace Theater	J-2
Rialto Theater	J-2
Scottish Rite Temple	K-2
Times Herald	J-2
Tower Theater	J-2
Union Bus Depot	J-2
Union Terminal	H-2
U.S.O.	J-2
Women's Recreation Hall	H-2
Western Union	K-2
Y.M.C.A.	J-1
Y.W.C.A.	J-2

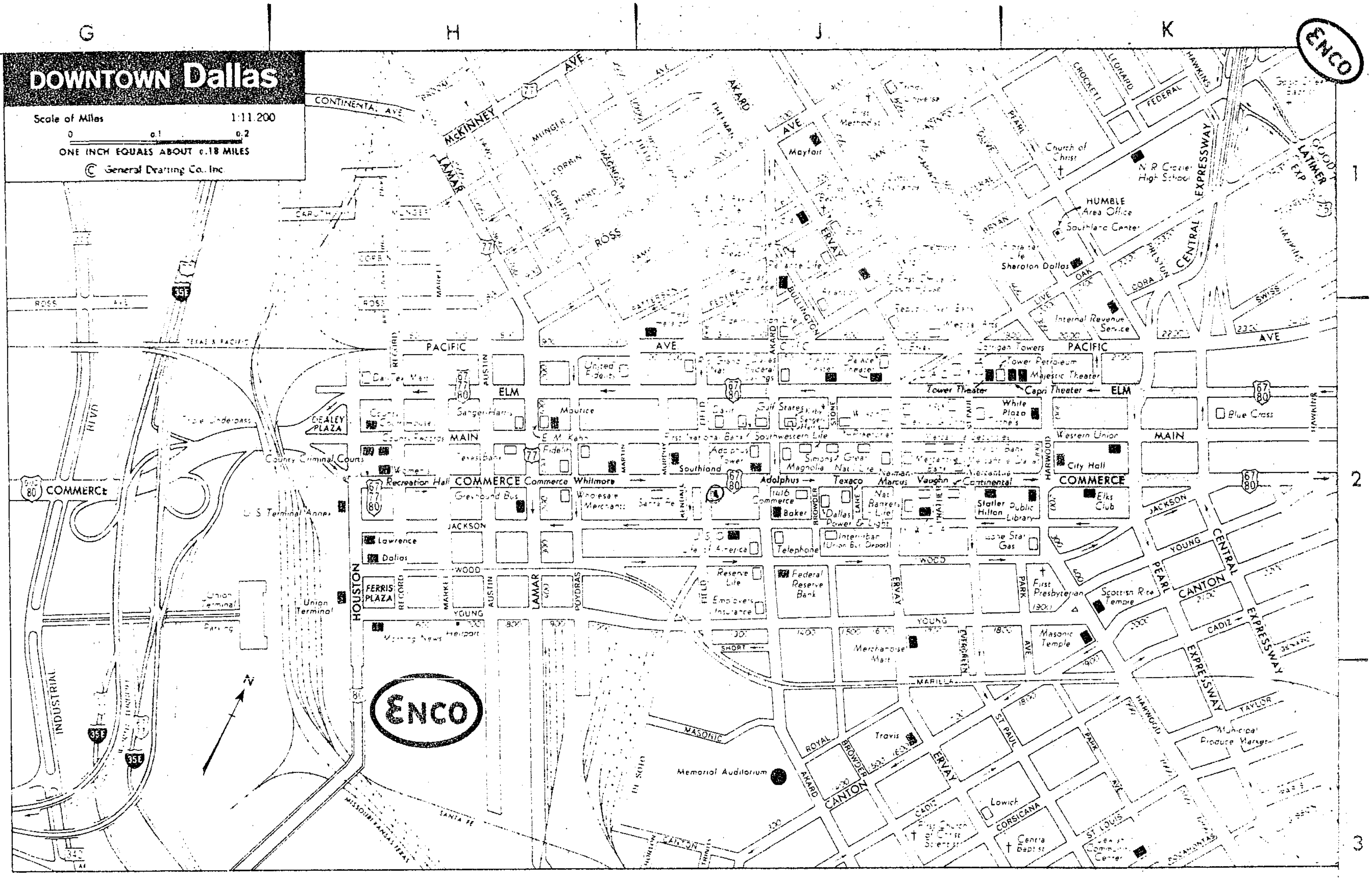

DOWNTOWN Dallas

Scale of Miles 1:11,200

ONE INCH EQUALS ABOUT 0.18 MILES

© General Drafting Co., Inc.

G
H
J
K
1
2
3
0
0.1
0.2
ENCO
CONTINENTAL AVE
McKINNEY AVE
LAMAR
ROSS
AKARD
ERVAY
PACIFIC AVE
ELM
MAIN
COMMERCE
JACKSON
WOOD
YOUNG
HOUSTON
RECORD
MARKET
AUSTIN
POYDRAS
MARTIN
FIELD
STONE
BROWDER
HARWOOD
ST PAUL
PARK
AKARD
CANTON
MARILLA
DE SOTO
MASONIC
ROYAL
CORSICANA
ST LOUIS
CADIZ
PEARL
CENTRAL EXPRESSWAY
HAWKINS
INDUSTRIAL BLVD
DEALEY PLAZA
FERRIS PLAZA
Union Terminal
U.S. Terminal Annex
County Criminal Courts
Triple Underpass
Memorial Auditorium
Dallas
Lawrence
Morning News
Heliport
Sanger-Harris
Maurice
E. M. Kahn
Greyhound Bus
Wholesale Merchants
Southland
Adolphus
Baker
Texaco
Marcus
Vaughn
Continental
Telephone
Federal Reserve Bank
Reserve Life
Employers Insurance
Statler Hilton
Public Library
City Hall
Elks Club
Western Union
Blue Cross
White Plaza
Tower Theater
Capri Theater
Majestic Theater
Tower Petroleum
Lone Star Gas
First Presbyterian
Scottish Rite Temple
Masonic Temple
Merchandise Mart
Travis
Lowich
Central Baptist
Municipal Produce Market
Church of Christ
N. R. Crozier High School
HUMBLE Area Office
Southland Center
Sheraton Dallas
Internal Revenue Service
Mayfair
MISSOURI KANSAS TEXAS
SANTA FE
TEXAS & PACIFIC
N
35E
67
77
80

⊗ Counsel Club
Commerce c Field